
















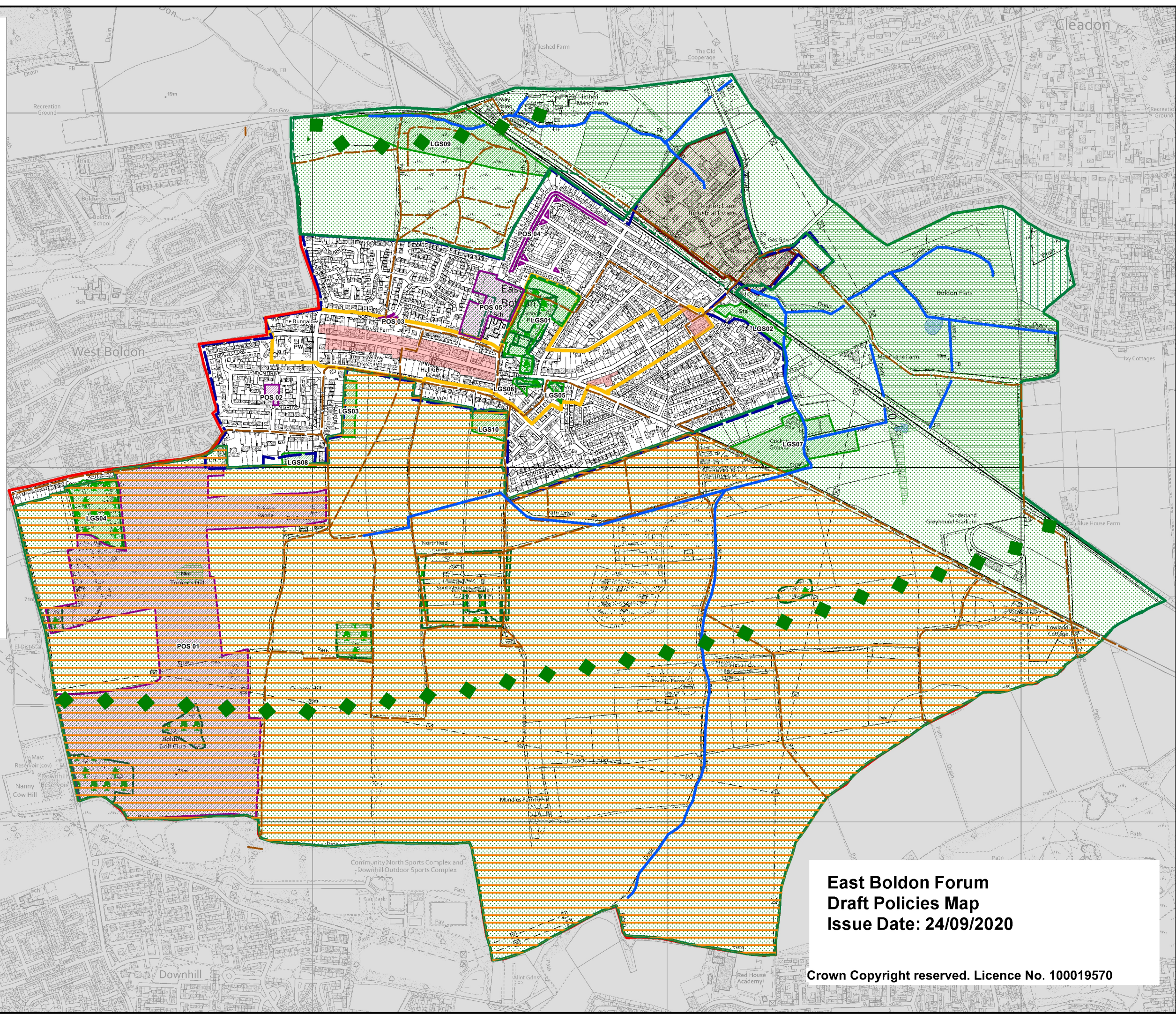


- Key**
-  Neighbourhood Forum Area
  -  EB2 Green Belt Boundary
  -  EB5 Wildlife Corridors
  -  EB5 Green Infrastructure Corridor
  -  EB5 Blue Infrastructure
  -  EB5 Ponds
  -  EB6 Area of High Landscape Value and Areas of Landscape Significance
  -  EB7 Local Wildlife Sites
  -  EB7 SSSI
  -  EB8 Areas of Woodland and Trees
  -  EB2 and EB9 Settlement Boundary
  -  EB11 Cleadon Lane Industrial Estate
  -  EB12 Local Retail Centres
  -  Conservation Area
  -  EB17 Local Green Space
  -  EB18 Protected Open Space
  -  EB25 Active Travel Routes
- LGS01 Grange Park  
 LGS02 Glencourse/Burnside  
 LGS03 Victoria Allotments  
 LGS04 Cemetery, Dipe Lane  
 LGS05 War Memorial and Garden, Front Street  
 LGS06 Land adjacent St George's Church, Front Street  
 LGS07 Cricket, Squash and Archery Grounds, Newcastle Road  
 LGS08 Boldon Lawn Tennis Club  
 LGS09 Land to the south of New Road and Tiled Lane  
 LGS10 Mundles Lane Play Area
- POS01 Golf Course  
 POS02 Land off Lyndon Grove  
 POS03 Land adjacent to North Rd/Kendal Dv  
 POS 04 Land at Beckenham Ave/Ravensbourne Ave  
 POS05 Junior and Nursery School Playing Fields



**East Boldon Forum  
 Draft Policies Map  
 Issue Date: 24/09/2020**

Crown Copyright reserved. Licence No. 100019570