



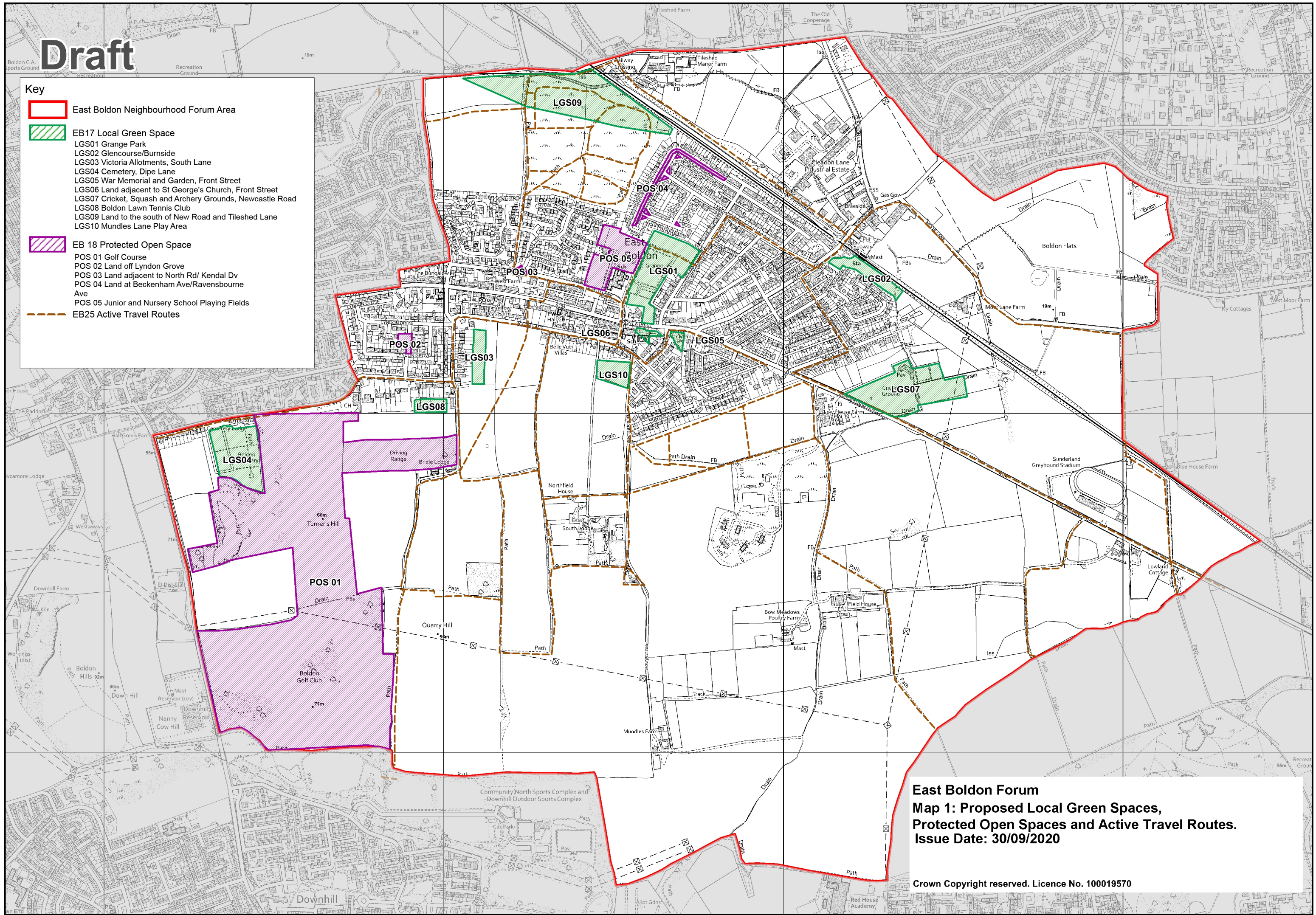


Draft

Key

-  East Boldon Neighbourhood Forum Area
-  EB17 Local Green Space
 - LGS01 Grange Park
 - LGS02 Glencourse/Burnside
 - LGS03 Victoria Allotments, South Lane
 - LGS04 Cemetery, Dipe Lane
 - LGS05 War Memorial and Garden, Front Street
 - LGS06 Land adjacent to St George's Church, Front Street
 - LGS07 Cricket, Squash and Archery Grounds, Newcastle Road
 - LGS08 Boldon Lawn Tennis Club
 - LGS09 Land to the south of New Road and Tiledshed Lane
 - LGS10 Mundles Lane Play Area
-  EB 18 Protected Open Space
 - POS 01 Golf Course
 - POS 02 Land off Lyndon Grove
 - POS 03 Land adjacent to North Rd/ Kendal Dv
 - POS 04 Land at Beckenham Ave/Ravensbourne Ave
 - POS 05 Junior and Nursery School Playing Fields
-  EB25 Active Travel Routes



East Boldon Forum
Map 1: Proposed Local Green Spaces,
Protected Open Spaces and Active Travel Routes.
Issue Date: 30/09/2020